



Contents

Cambrian Ridge	2	Magnolia Grove	11
Capitol Hill	3	Oxmoor Valley	13
Grand National	5	Ross Bridge	16
Hampton Cove	8	The Shoals	18
Highland Oaks	10	Silver Lakes	20



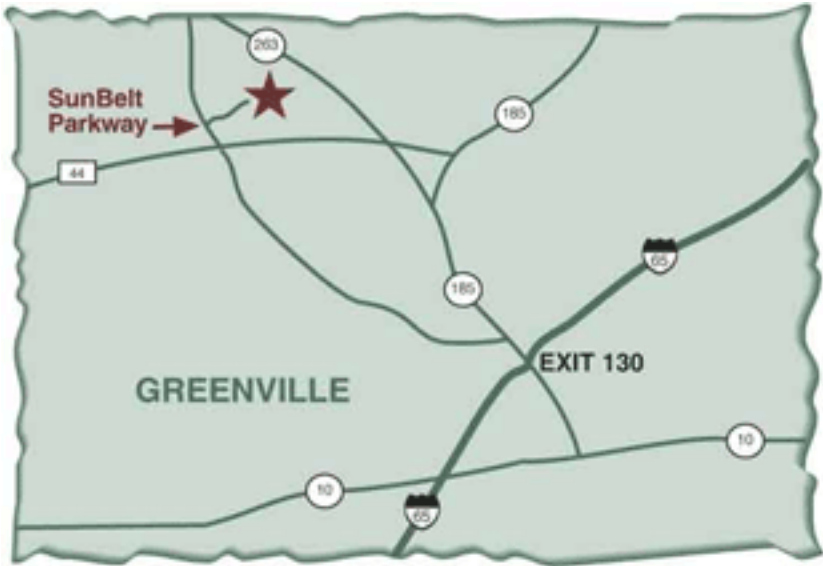
Cambrian Ridge

GREENVILLE | 36 HOLES

**101 SunBelt Parkway
Greenville, AL 36037
(334) 382-9787**

COURSE DIRECTIONS

From I-65 take exit 130 in Greenville. Go Northwest for approximately 4 miles. Turn left onto Hwy. 44 and travel 1 mile. The entrance will be on your right.



LODGING DIRECTIONS

Hampton Inn (334) 382-9631
Check In-3pm Check Out-12pm
219 Interstate Dr
Greenville, AL 36037

Directions: From I-65 South: Exit #130 and stay to your right. Take the first road to your right (Interstate Drive.) Hotel is on your left.

Holiday Inn Express (334) 382-2444

Check In-3pm Check Out-11am
100 Paul Stabler Dr
Greenville, AL 36037

Directions: From I-65: Exit #130. Hotel is behind Bates House of Turkey.

TRAIL MILEAGE CHART

	Anniston	Auburn	Birmingham	Dothan	Hoover	Huntsville	Mobile	Prattville	Shoals
Greenville	197	103	137	98	139	238	127	53	248

RESTAURANTS

Restaurants: Ruby Tuesday (5), Cracker Barrel (5), Old Mexico (5), Shoney's (5), China Town (5)

Mileage from course in ()

Capitol Hill

PRATTVILLE | 54 HOLES



**2600 Constitution Ave
Prattville, AL 36066
(334) 285-1114**

COURSE DIRECTIONS

From I-65 take exit #179 (Cobbs Ford Road), travel west approximately 1/2 mile to the second light. Turn left on Highway 82, travel 1/4 mile to the entrance on the left.

LODGING DIRECTIONS

Montgomery Marriott Prattville Hotel and Conference Center at Capitol Hill

(334) 290-1235

Check In-3pm Check Out-12pm

2500 Legends Circle

Prattville, AL 36066

Directions: on-site

Renaissance Montgomery Hotel & Spa at the Convention Center (334) 532-0700

Check In-4pm Check Out-12pm

201 Tallapoosa Street

Montgomery, AL 36104

Directions: From Montgomery Airport (MGM): Start out going east on Selma Hwy / US-80 E / AL-21 N / AL-8 E toward Brewer Road. Continue to follow US-80 E for 3 miles. Merge onto I-65 North toward Montgomery/Birmingham. Take the Herron Street Exit #172. Keep right at the fork to go on Herron Street. Herron Street becomes Bibb Street. Turn right onto Commerce St.

From Birmingham Airport (BHM): Start out going North on Messer Airport Hwy. Turn slight left toward Baggage/Arrival. Stay straight to go on Messer Airport Hwy. Merge onto I-20 W / I-59 S toward Tuscaloosa/Downtown. Follow I-20 for 4.5 miles. Merge onto I-65 S via EXIT 124A on the left toward Montgomery. Stay on I-65 for 89 miles. Take the Clay St exit (exit #172) toward downtown. Turn right onto Clay Street. Turn sharp right onto Oak Street. Turn right onto Bell Street. Bell Street becomes Tallapoosa St.

Continued on next page

Courtyard Marriott (334) 290-1270

Check In-3pm Check Out-12pm
2620 Legends Parkway
Prattville, Al 36066

Directions: On I-65 take exit #179 and turn west onto Cobbs Ford Road. Drive 1 mile to second red light and turn left onto US-82. Turn left onto Legends Drive and turn left onto Legends Parkway. Hotel is immediately on right.

I-65 North; exit #179 take a left and go 1 mile. Hotel will be behind Longhorns Steakhouse

Days Inn (334) 285-5312

Check In-3pm Check Out-12pm
600 Old Farm Lane
Prattville, Al 36066

Directions: I-65 South; exit #179 take a right and go 1 mile. Hotel will be on right, behind Longhorns Steakhouse

I-65 North; exit #179 take a left and go 1 mile. Hotel will be behind Longhorns Steakhouse

La Quinta Inn-Prattville (334) 358-5454

Check In-2pm Check Out-12pm
261 Interstate Commercial Park
Prattville, Al 36066

Directions: From I-65 South: Exit #181 and go west (right) 1 mile.

From I-65 North: Exit #181 and go west (left) 1 mile.

Sleep Inn (334) 532-0500

Check In-2pm Check Out-11am
2295 Cobbs Ford Road
Millbrook, Al 36054

Directions: From I-65 South: Exit #179 and go east (left) 1/2 mile. Hotel is on your left.

From I-65 North: Exit # 179 and go east (right) 0.3 mile. Hotel is on your left.

TRAIL MILEAGE CHART

	Anniston	Auburn	Birmingham	Dothan	Greenville	Hoover	Huntsville	Mobile	Shoals
Prattville	144	71	85	121	53	87	185	178	194

RESTAURANTS AND AREA ATTRACTIONS

Restaurants: Oak Tavern-Marriott (on-site), Beef O’Brady’s (1), Logan’s Roadhouse (1), Longhorn (1), Mellow Mushroom (1), O’Charley’s (1), Olive Garden (1), Outback (1), Catfish House (3), Jose’s Cantina (4), Smokehouse BBQ (6)

Attractions: Prattville Bass Pro Shop, State Capitol-Montgomery, Montgomery Biscuits Baseball, Hank Williams Museum, Alabama Shakespeare Festival

Mileage from course in ()

Grand National

AUBURN/OPELIKA | 54 HOLES

3000 Robert Trent Jones Trail
Opelika, AL 36801
(334) 749-9042

COURSE DIRECTIONS

From I-85 take the Hwy. 280 exit at Opelika (Exit #58). Go West on Hwy. 280 to Lee County 97 (5.4 miles from Exit #58). Turn right onto Lee County 97 (Grand National Parkway) and travel 2.5 miles to Robert Trent Jones Trail. Turn right onto Robert Trent Jones Trail and travel 2 miles to clubhouse.

From Hwy. 280 coming from Birmingham turn left onto Lee County 97 approximately 3 miles northwest of Opelika. Travel approximately 2.5 miles to Robert Trent Jones Trail and travel 2 miles to the clubhouse.

miles northwest of Opelika. Travel approximately 2.5 miles to Robert Trent Jones Trail and travel 2 miles to the clubhouse.



LODGING DIRECTIONS

Auburn Marriott Opelika Hotel and Conference Center at Grand National

(334) 741-9292

Check In-4pm Check Out-11pm

3700 Robert Trent Jones Trail

Opelika, AL 36801

Directions: on-site

Fairfield Inn & Suites (334) 742-2590

Check In-3pm Check Out-12pm

2257 Interstate Dr.

Opelika, AL 36866

Directions: From Atlanta: Take I-85 South towards Montgomery and take Exit #58 for US-280W toward Opelika. At light at end of ramp, go straight to Interstate Drive. Hotel will be on your left.

From Montgomery: Take I-85 North towards Atlanta and take Exit #58. Take a left onto US-280W and take a left at first light, Interstate Drive. Hotel will be on your left.

Hampton Inn (Auburn) (334) 821-4111

Check In-3pm Check Out-11a.m

2430 South College Street

Auburn, AL 36832

Directions: From Atlanta: Take I-85 South towards Montgomery. Exit #51 (Auburn University) and turn left. Hotel is on your right.

From Montgomery: Take I-85 North towards Atlanta. Exit #51 (Auburn University) and turn right. Hotel is on your right.

Continued on next page

Grand National

AUBURN/OPELIKA | 54 HOLES

Hampton Inn & Suites (Opelika) (334) 745-4311

Check In-3pm Check Out-11a.m

3000 Capps Way
Opelika, AL 36804

Directions: From I-85: Take Exit #58 (Opelika). Go east on Hwy 280/Gateway Dr, travel 1 block from I-85 interchange and turn right onto Capps Landing. Go 1 block and turn right onto Capps Way and follow to the end of the cul-de-sac.

From US Hwy 280 East from Birmingham: Travel to Opelika crossing over Pepperell Parkway. Remain on Hwy 280/Gateway Drive, past TigerTown shopping center to I-85 interchange. Cross over I-85 and take first immediate right onto Capps Landing. Go 1 block and turn right onto Capps Way and follow to the end of the cul-de-sac.

Hilton Garden (Auburn) (334) 502-3500

Check In-3pm Check Out-12pm

2555 Hilton Garden Drive
Auburn, AL 36830

Directions: From Atlanta: Take I-85 South to Exit 57. Turn right on Bent Creek Rd. Turn left on Hilton Garden Drive.

From Columbus: Take I-185 North to Hwy 80 West. Take Hwy 80 West to Hwy 280 West. Take Hwy 280 West to I-85 South to Exit 57. Turn right on Bent Creek Rd. Turn left on Hilton Garden Drive.

From Montgomery: Take I-85 North to Exit 57. Turn left on Bent Creek Rd. Turn left on Hilton Garden Drive.

Holiday Inn Express & Suites (Opelika) (334) 749-5250

Check In-3pm Check Out-11am

1801 Capps Landing
Opelika, AL 36804

Directions: from ATLANTA Leaving the airport, take I-85 South (signs for Montgomery).

Stay on I-85 into Alabama. Take exit #58 for US-280W toward Opelika. Turn LEFT onto US-280/GATEWAY DR/AL-38. Continue to follow GATEWAY DR. Turn RIGHT onto CAPPS LNDG, Turn RIGHT onto CAPPS WAY

MONTGOMERY Take I-65 North. Exit #171 onto I-85 N towards Atlanta, travel approx. 59 mi. Exit #58 Opelika/ US-280 W, at end of ramp take a left over the interstate. Turn LEFT onto US-280/GATEWAY DR/AL-38. Continue to follow GATEWAY DR. Turn RIGHT onto CAPPS LNDG, Turn RIGHT onto CAPPS WAY

Holiday Inn Express & Suites (Auburn) (334) 502-1090

Check In-3pm Check Out-11am

2013 South College St
Auburn, AL 36832

Directions: From I-85 take Exit #51 into Auburn 1.5 miles (past Waffle House and Taco Bell).

Sleep Inn (334) 501-7171

Check In-3pm Check Out-12pm

135 Spirit Drive
Auburn, AL 36832

Directions: From Atlanta: Take I-85 South towards Montgomery. Take Exit #51 (Auburn University). Take right at second light - East Veterans Blvd. Take a right on Spirit Dr. You will see hotel. From Montgomery: Take I-85 North towards Atlanta. Take Exit #51 (Auburn University).

Grand National

AUBURN/OPELIKA | 54 HOLES

TRAIL MILEAGE CHART

	Anniston	Birmingham	Dothan	Greenville	Hoover	Huntsville	Mobile	Prattville	Shoals
Auburn	124	112	137	103	114	201	235	71	225

RESTAURANTS AND AREA ATTRACTIONS

Restaurants: Outback (7), Longhorn (8), Mikata Japanese Steakhouse (12), Provino's Italian (12), Warehouse Bistro (13), Hamilton's (15), Mellow Mushroom (15)

Attractions: Auburn University Theatre, Victoryland Dog Track, Callaway Gardens, Jule Collins Smith Museum of Fine Arts, Hickory Dickory Park, Wynnsong 16 Movie Theatre, Surfside Water Park

Mileage from course in ()

Hampton Cove

HUNTSVILLE | 54 HOLES



**450 Old Hwy 431 South
Owens Cross Roads,
AL 35763
(256) 551-1818**

COURSE DIRECTIONS

From I-65 take the I-565 East Exit (Exit #340). Exit East on I-565 and travel approximately 17 miles to the Governor's Drive Exit (17B). Exit right onto Governor's Drive and travel 11 miles to Old Hwy. 431 South. Turn left on Old Hwy. 431 South and travel 1 mile to entrance on the right.

LODGING DIRECTIONS

Embassy Suites Hotel & Spa (256) 539-7373

Check In-3pm Check Out-12pm
800 Monroe Street
Huntsville, AL 35801

Directions: From I-65: Merge on to I-565 via exit 340 East toward Huntsville. Take exit 19C off of I-565. Turn right onto Jefferson, continue to follow Jefferson to Monroe SW, and turn right. End at 800 Monroe Street SW.

Hampton Cove Hampton Inn & Suites (across from the course) (256) 532-2110

6205 HWY. 431 SOUTH
HUNTSVILLE, AL 35763

Check in-3pm Check out- 12pm

Directions; From I-565 merge onto US-231S/US431S N Memorial Parkway Exit 19A. Take the US 431S toward Exit AL53 N/Governors DR. Continue onto US431S/S Mem. Pkwy. Turn left onto US 431S. Hotel is on the left

Hampton Inn-South Parkway (256) 882-2228

Check In-3pm Check Out-12pm
501 Boulevard South
Huntsville, AL 35802

Directions: From I-65: Take I-65 to I-565 East and exit #19-A (South Memorial Parkway.) Go 6 miles and turn right at 1st traffic light (Boulevard South.) Hotel is the 2nd building on your right.

Hampton Cove

HUNTSVILLE | 54 HOLES

TRAIL MILEAGE CHART									
	Anniston	Auburn	Birmingham	Dothan	Greenville	Hoover	Mobile	Prattville	Shoals
Huntsville	78	201	101	294	238	103	342	185	77

RESTAURANTS AND AREA ATTRACTIONS

Restaurants: Pauli's Chop House (8), Jazz Factory-San Francisco Cuisine (8), Bonefish Grill (8), Surin of Thailand (8), Luciano's (9), Sazio Seafood (10), Edo Japanese Restaurant (18)

Attractions: U.S. Space and Rocket Center, Early Works Museum, Burritt Museum, Huntsville Museum of Art, Huntsville Botanical Gardens

Mileage from course in ()

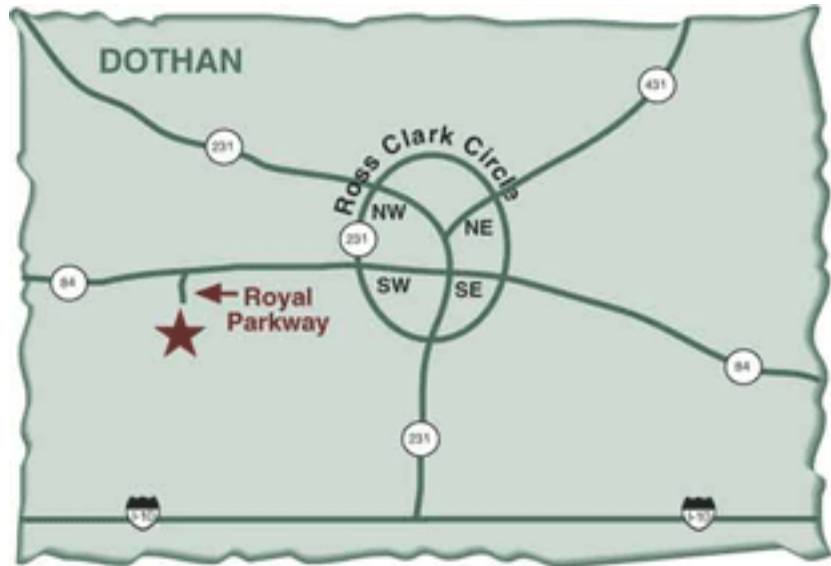
Highland Oaks

DOTHAN | 36 HOLES

**904 Royal Parkway
Dothan, AL 36305
(334) 712-2820**

COURSE DIRECTIONS

From I-10 take Hwy. 231 North. Travel 39 miles to Dothan and Hwy. 84 (Coming from Montgomery take Hwy. 231 South to Dothan and Hwy. 84). Take Hwy. 84 West approximately 3.5 miles and turn left into the Highlands residential community. Follow entrance road to clubhouse (1 mile).



LODGING DIRECTIONS

La Quinta Inn & Suites (formally Comfort Inn) (334) 793-9090

Check In-2pm Check Out-1pm
3593 Ross Clark Circle N.W.
Dothan, AL 36303

Directions: From Montgomery: Take Highway 231 South. Go 85 miles and hotel is on the corner of Highway 231 & Ross Clark Circle. Take a right on Ross Clark Circle and hotel is on your right.

Sleep Inn & Suites (334) 671-2086

Check In-3pm Check Out-12pm
4654 Montgomery Hwy.
Dothan, AL 36303

Directions: From Montgomery: Directions; Take Hwy 231 North 1.5 miles from Dothan By-pass. Distance from course 7 miles.

TRAIL MILEAGE CHART

	Anniston	Auburn	Birmingham	Greenville	Hoover	Huntsville	Mobile	Prattville	Shoals
Dothan	259	137	193	98	195	294	196	121	307

RESTAURANTS AND AREA ATTRACTIONS

Restaurants: T.G.I. Friday's (4), Olive Garden (4), Outback (4), Hooter's (4), Old Mexico (5), Old Mill Steak and Seafood (6), Pig Out BBQ (6), Mikata (7), Hunt's Seafood and Steak (11)

Attractions: Wiregrass Aviation Museum, Dothan Botanical Gardens, Water World Water Park, Wiregrass Museum of Art, Landmark Park

Mileage from course in ()

Magnolia Grove

MOBILE | 54 HOLES



**7001 Magnolia Grove Pkwy
Mobile, AL 36618
(251) 645-0075**

COURSE DIRECTIONS

From I-65 take the Hwy. 98/ Moffett Road exit (exit #5B). Take Hwy. 98 West to Magnolia Grove Parkway (6 miles). Turn left onto Magnolia Grove Parkway and travel one mile to clubhouse.

LODGING DIRECTIONS

Battle House, a Renaissance Hotel (251) 438-4000

Check In-3pm Check Out-12pm
26 North Royal St.
Mobile, AL 36602

Directions: From Mobile Municipal Airport: Follow Airport Boulevard east for eight miles to I-65 South. Follow I-65 to I-10 East. Follow I-10 East for seven miles to Water Street Exit. Take a left on St. Francis Street, go two blocks, and take a left on St. Joseph Street. Go one block and take a left on Royal Street. The hotel is on the right at the corner of St. Francis Street and Royal Street.

Grand Hotel Marriott Resort, Golf Club & Spa (251) 928-9201

Check In-4pm Check Out-11am
17855 Scenic Highway 98
Fairhope, AL 36532

Directions: From I-10 exit #35; Travel South on Hwy 98 (7.6 Miles) and keep right at the fork to go on US-98 Alt E/Veterans Drive. Drive 2.1 miles and turn right onto Fairhope Ave. After half a mile, road will curve left (south) and resort will be 3 miles further on your right.

From Magnolia Grove: Start out going northeast on Magnolia Grove Parkway toward Legends Row. Keep left at the fork to continue on Magnolia Grove Parkway. Turn right onto US-98 / AL-42 / Moffett Road. Turn left onto W I-65 Service Road N. Merge onto I-65 S. Merge onto I-10 E via Exit 0 on the left toward Florida. Take the US-90 / US-98 exit- Exit 35A- toward Daphne / Fairhope. Drive 7.6 miles and keep right at the fork to go on US-98 Alt E/Veterans Drive. Drive 2.1 miles and turn right onto Fairhope Ave. After half a mile, road will curve left (south) and resort will be 3 miles further on your right.

Continued on next page

Renaissance Riverview Plaza Hotel (251) 438-4000

Check In-3pm Check Out-12pm
64 South Water St.
Mobile, AL 36602

Directions: From RTJ Magnolia Grove: Turn right out of the clubhouse parking lot and turn right onto Moffett Road. Drive 5.5 miles and turn left onto East Interstate 65 Service Rd N and then turn left to merge onto I-65 N. Take Exit 9 to merge onto I-165 S. After 5 miles, I-165 becomes S Water St. Drive 0.8 miles and turn right onto Government St. Take the first right onto S Royal St, hotel is on the right.

Hampton Inn & Suites (251) 776-5866

525 Providence Park Dr
Mobile, AL 36695
Check in-4pm Check out-11am

Directions: From Mobile Regional Airport - Exit Airport and go left on Airport Boulevard. Hotel is four miles on the right.

From Interstate 65 - Take Exit 3-Airport Boulevard. Hotel is past hospital on left - four miles from Mobile Regional Airport.

From Interstate 10 - Take Exit 20-I-65 Montgomery. From I-65 take Exit 3-Airport Boulevard. Go west on Airport Boulevard. Hotel is past hospital on left - four miles from Mobile Regional Airport.

Cross Streets - Airport Boulevard and Providence Park Drive.

TRAIL MILEAGE CHART

	Anniston	Auburn	Birmingham	Dothan	Greenville	Hoover	Huntsville	Prattville	Shoals
Mobile	320	235	241	196	127	243	342	178	375

RESTAURANTS AND AREA ATTRACTIONS

Restaurants: Bonefish Grill (5), Wintzells Oyster House (5)

Attractions: Bellingrath Gardens, USS Alabama Park, Mobile Museum of Art, Gulf Coast Exploreum

Mileage from course in ()

Oxmoor Valley

BIRMINGHAM | 54 HOLES

**100 SunBelt Parkway
Birmingham, AL 35211
(205) 942-1177**

COURSE DIRECTIONS

From I-65 (South of Downtown Birmingham)

take the Lakeshore Drive exit (exit #255). Go West 3.5 miles until you see overhead caution light. Turn left onto Shannon/Wenonah Road and travel 1.3 miles. Club entrance will be on the left. From I-459 take the I65 North. Take the Lakeshore exit (# 255) and turn left on Lakeshore. Go West 3.5

miles until you see overhead caution light. Turn left onto Shannon/Wenonah Road and travel 1.3 miles. Club entrance will be on the left.



LODGING DIRECTIONS

Renaissance Ross Bridge Resort & Spa (205)916-7677

Check In-4pm Check Out-12pm
4000 Grand Ave.
Birmingham, Al 35226

Directions: From I-65: Exit #255 (Lakeshore Parkway). Go west on Lakeshore for 3.5 miles and turn left onto Shannon/Wenonah Road. Drive 2.5 miles and take a right on Grand Avenue.

Drury Inn Homewood (205) 940-9500

Check In-3pm Check Out-12pm
160 State Farm Pkwy.
Birmingham, AL 35209

Directions: From I-65: Exit #255 (Lakeshore Parkway). Go west on Lakeshore and take a right at 1st light after the interstate (Wildwood Parkway). Right at next light onto State Farm Parkway. Hotel is on the left.

Embassy Suites Hoover (205) 985-9994

Check In-3pm Check Out-12pm
2690 John Hawkins Pkwy
Birmingham, AL 35244

Directions: From I-65: Exit 250 to I-459 South (towards Tuscaloosa) for 3/4 mile. Take Exit 13A onto Galleria Boulevard. Follow Galleria Boulevard for 1/4 mile and turn right onto John Hawkins Pkwy (Hwy 150). Hotel is 2 blocks on the left.

Continued on next page

Hampton Inn (Lakeshore/I-65) (205) 313-2060

Check In-3pm Check Out-11am

30 State Farm Parkway

Birmingham, AL 35209

Directions: From I-65: Exit #255 (Lakeshore Parkway). Go west on Lakeshore and take a right at 1st light after the interstate (Wildwood Parkway). Right at next light onto State Farm Parkway. Hotel is on the left.

Hampton Inn & Suites (Hoover) (205) 380-3300

Check In-2pm Check Out-11am

4520 Galleria Boulevard

Birmingham, AL 35244

Directions: From I-459 West: Exit to Galleria Blvd (exit #13A) and drive through three traffic lights. Hotel is located on left.

From I-459 East: Exit to Hwy 150 (exit #10) and turn right onto Hwy 150. Travel two miles to Galleria Blvd, turn right onto Galleria Blvd.

From I-65: Exit onto I-459 West toward Tuscaloosa and then exit onto Galleria Blvd (exit #13A). Drive through three traffic lights. Hotel is located on left.

Hilton Garden (205) 314-0274

Check In-3pm Check Out-12pm

520 Wildwood Circle North

Birmingham, AL 35209

Directions: From I-65: Exit #255 (Lakeshore Parkway). Go west on Lakeshore and take a right at 2nd light after the interstate (Wildwood North Circle). Hotel is on the right.

Holiday Inn & Suites Birmingham (205) 942-6070

Check In-3pm Check Out-12pm

492 Wildwood North Circle

Birmingham, AL 35209

Directions: From Birmingham Airport: Take I-59 South to I-65 South. Take Exit #255 (Lakeshore Parkway). Turn right on Lakeshore Parkway. At second traffic light, turn right on Wildwood Circle. Hotel is at top of hill.

Holiday Inn Hoover (205) 682-2901

Check In-3pm Check Out-11am

2901 John Hawkins Pkwy

Hoover, AL 35244

Directions: From I-65: Exit 250 to I-459 South (towards Tuscaloosa) for 3/4 mile. Take Exit 13A onto Galleria Boulevard. Follow Galleria Boulevard for 1/4 mile and turn right onto John Hawkins Pkwy (Hwy 150). Hotel is 1/2 mile on the right.

Oster House (504) 444-8681

Vacation Rental By Owner

497 SunBelt Pkwy

Birmingham, AL 35211

Directions: From I-65: Take Exit 255 and turn right on Lakeshore Pkwy (turn left if coming from I-65 North). Drive 4.8 miles and turn left onto Shannon Wenonah Road. Drive 1.3 miles and turn left onto SunBelt Pkwy at the entrance to RTJ Oxmoor Valley. The Oster House is the last house on the right before passing the gate to RTJ Oxmoor Valley.

Continued on next page

Oxmoor Valley

BIRMINGHAM | 54 HOLES

Aloft (205) 874-8055

Check In-1pm Check Out-11am

1903 29th Ave South

Homewood, AL 35209

Directions: From I-65 South: Take Oxmoor Rd E exit, EXIT 256B, toward HOMEWOOD. Merge onto Oxmoor Rd, Oxmoor Rd becomes Palisades Blvd. Turn SLIGHT RIGHT onto Palisades Dr S. Palisades Dr S becomes Oxmoor Rd. Turn LEFT onto 19th St S. Turn RIGHT onto 29th Ave S.

From I-65 North: Take Exit 252 US-31/AL-3/Montgomery Hwy/Montgomery Hwy S/1st St N/Independence Dr. Continue to follow US-31/AL-3/Independence Dr. Turn LEFT onto 29th Ave S.

TRAIL MILEAGE CHART

	Anniston	Auburn	Dothan	Greenville	Hoover	Huntsville	Mobile	Prattville	Shoals
Birmingham	89	112	193	137	2	101	241	85	124

RESTAURANTS AND AREA ATTRACTIONS

Restaurants: Wings (4), Bright Star (8), Brio (9), Bonefish (12)

Attractions: Museum of Art, Zoo, Vulcan, McWane Center, Botanical Gardens

Mileage from course in ()

Ross Bridge

HOOVER | 18 HOLES



**4000 Grand Avenue
Birmingham, AL 35226
(205) 949-3085**

COURSE DIRECTIONS

From the Birmingham Airport: Follow the airport exit signs to Downtown Birmingham. Turn right onto I-20/59 West towards Downtown. Take I-20/59 West to I-65 South (this exit ramp will be on your left side as you pass downtown). Take I-65 South to Exit 255 (Lakeshore Parkway). Turn Right onto Lakeshore Parkway (heading west). Take Lakeshore Parkway west until you come to a flashing yellow light (approx. 4 miles). Turn left onto

Shannon/Wenonah Road. Take Shannon/Wenonah Road for approx. 2.5 miles and turn right into Ross Bridge (on Grand Avenue). Grand Avenue will take you past the Welcome Center. You will then come to an intersection. Turn left and drive to the rear of resort to the bag drop area.

From the North: Take I-65 South to Exit 255 (Lakeshore Parkway). (Follow steps listed above)

From Atlanta: Take I-20 West to I-459 South. Take I-459 South to Exit 10 (Highway 150, Hoover/Bessemer). Turn Right onto Highway 150. Take Highway 150 for approx. 1.5 miles to Ross Bridge Parkway. Turn Right on Ross Bridge Parkway. Take Ross Bridge Parkway for approx. 4 miles to entrance to Ross Bridge. Turn left into Ross Bridge (on Grand Avenue). Grand Avenue will take you past the Welcome Center. You will then come to an intersection. Turn left and drive to the rear of resort to the bag drop area.

From the South: Take I-65 North to I-459 South. (Follow steps listed above from Atlanta)

From the East: Take I-459 North to Exit 10 (Highway 150, Hoover/Bessemer). Turn left onto Highway 150. Take Highway 150 for approx. 1.5 miles to Ross Bridge Parkway. (Follow steps listed from Atlanta)

LODGING DIRECTIONS

Renaissance Ross Bridge Resort & Spa (205) 916-7677

Check In-4pm Check Out-12pm

4000 Grand Ave.

Birmingham, Al 35226

Directions: on-site

For more lodging options, please refer to Oxmoor Valley pages 13-15.

TRAIL MILEAGE CHART									
	Anniston	Auburn	Birmingham	Dothan	Greenville	Huntsville	Mobile	Prattville	Shoals
Hoover	88	114	2	195	139	103	243	87	126

RESTAURANTS AND AREA ATTRACTIONS

Restaurants: Brock’s (on-site), Wings (4), Bright Star (8), Highland Bar and Grill (8), Bottega’s (9), Brio (9), Bonefish Grill (12)

Attractions: Birmingham Museum of Art, Birmingham Zoo, Vulcan, McWane Center, Botanical Gardens

Mileage from course in ()

The Shoals

MUSCLE SHOALS | 36 HOLES

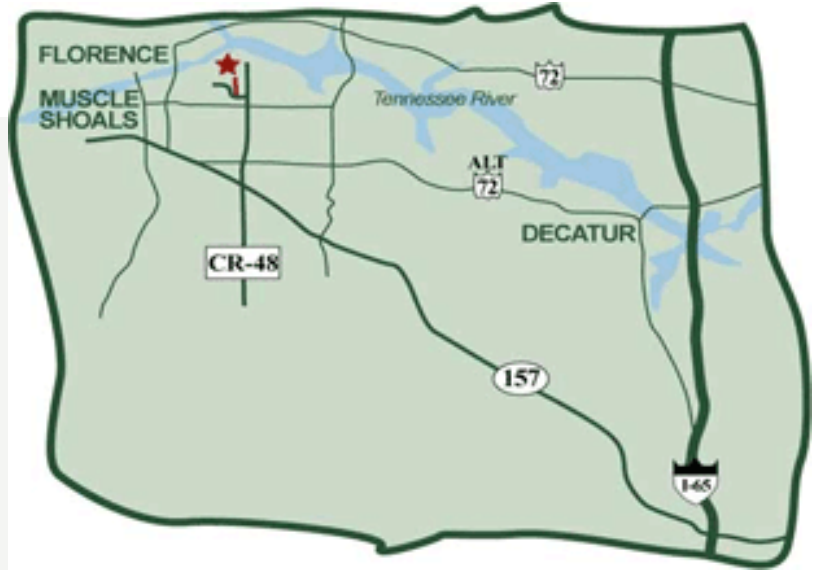
**990 SunBelt Parkway
Muscle Shoals, AL 35661
(256) 446-5111**

COURSE DIRECTIONS

From Birmingham: Take I-65 to Exit 310 (Hwy 157/ Cullman/Moulton Exit). Take the ramp toward West Point/ Moulton, heading west. Go approximately 50.7 miles to County Road 48 (There will be a sign that says Robert Trent Jones Golf Trail and a caution light). Take a right onto County Take a right onto County Road 48; go approximately 10 miles to a 4-way stop. Go straight through the 4-way stop about a mile to Hunter Road. Turn left onto Hunter and follow the signs into the course.

From Memphis: From I-240 E merge onto Nonconnah Pkwy/TN 385 E at Exit 16. Go 14.6 miles to US-721 East exit. Travel US-72 East for 118 miles. Turn left onto Woodward Ave/ Hwy 43. Go 3.3 miles to 2nd Street. Take a right onto 2nd Street and go 7.5 miles to County Road 48, and take a left. Go approximately 2.5 miles to a 4-way stop. Go straight through the 4-way stop about a mile to Hunter Road. Turn left onto Hunter and follow the signs into the course.

From Huntsville: I-565 becomes AL-20 W and then becomes 6th Ave NE/US-31/AL-3S. Turn right onto US-72 ALT W/AL-20 W/ Joe Wheeler Highway. Go 39 miles; turn right onto County Road 48. Go approximately 7 miles to a 4-way stop. Go straight through the 4-way stop about a mile to Hunter Road. Turn left onto Hunter and follow the signs into the course.



LODGING DIRECTIONS

Marriott Shoals Hotel & Spa (256)246-3600

Check In-4pm Check Out-12pm

800 Cox Creek Parkway

Florence, AL 35630

Directions: From I-65 South (Nashville, Louisville, etc.): Take I-65 south to Hwy. 72 West (at Athens, Al.), go about 50 miles into Florence. Turn left onto Cox Creek Parkway, go about 2 miles, hotel will be on the right – before you go across the river. From I-65 North (Birmingham, Montgomery, Mobile): Take I-65 North to Hwy. 157 (exit #310). Head west on 157 about 60 miles. Turn right onto Wilson Dam Road (Hwy.133). Go over river and turn right onto Veterans Drive. Hotel will be on the right.

From Huntsville: Take Hwy. 72 all the way into Florence, turn left onto Cox Creek Parkway, go about 2 miles, hotel will be on the right – before you go across the river.

Continued on next page

The Shoals

MUSCLE SHOALS | 36 HOLES

Hampton Inn & Suites Florence-Downtown (256) 767-8282

Check In-4pm Check Out-11pm

505 South Court St

Florence, AL 35630

Directions: From US-43: Take US 43 North (AL-13N & AL-17N) over bridge. While on Court Street, turn right onto East Limestone.

From US-72 W: Take US-72 West to downtown. Turn left onto Court Street; then left onto East Limestone. Cross Streets - Court Street and East Limestone.

Holiday Inn Express & Suites-Florence (256) 246-2200

Check In-3pm Check Out-11am

180 Etta Gray St

Florence, AL 35630

Directions: Follow AL-157 for 1 mile. Turn left onto AL-133/AL-157 for 4 miles. Left onto US-43 N/US-72 E. Turn right onto Beman Drive. Turn right onto Etta Gray St. Hotel is on the left.

TRAIL MILEAGE CHART

	Anniston	Auburn	Birmingham	Dothan	Greenville	Hoover	Huntsville	Mobile	Prattville
Shoals	149	225	124	307	248	126	77	375	194

RESTAURANTS AND AREA ATTRACTIONS

Restaurants: George's Steak Pit (Sheffield), Ricatoni's (Florence), 360 Grille (Marriott Shoals), Rosie's (Florence)

Attractions: Frank Lloyd Wright-Rosenbaum House, Ivy Green-Birthplace of Helen Keller, Alabama Music Hall of Fame

Silver Lakes

ANNISTON/GADSDEN | 36 HOLES



**1 SunBelt Parkway
Glencoe, AL 35905
(256) 892-3268**

COURSE DIRECTIONS

From Gadsden on I-59 take the US Hwy. 431 South exit. Travel 18 miles to Oak Grove Road. Turn right on Oak Grove and travel approximately 1 mile to the Silver Lakes residential entrance on the left. Turn left into residential community and follow entrance road to clubhouse (approximately 1 mile).

LODGING DIRECTIONS

Courtyard by Marriott (256) 831-7995

Check In-3pm Check Out-11am
289 Colonial Drive
Oxford, AL 36203

Directions: From Atlanta-Hartsfield-Jackson International Airport (ATL): Take Camp creek parkway North to I-20 W. Take exit 188 inside AL, make right of the ramp. Turn left onto Jimmy Hinton Dr. and a left on Colonial drive. The Courtyard is on the left after 0.2 miles.
From Birmingham (BHM): Get onto I-20 E, take exit 188. Make left off the ramp and a left on Jimmy Hinton Dr. Take a left on Colonial Drive and the Courtyard is on the left after about 0.2 miles.

Hampton Inn (256) 546-2337

Check In-3pm Check Out-11am
129 River Road
Gadsden, AL 35901

Directions: From I-59: Take I-59 to I-759 exit #4-B. Turn right onto River Road. Hotel is on left.
From Highway 431: Take Highway 431 to Highway 411 South. Hotel is on your left.

Best Western (256) 570-0569

Check In-3pm Check Out-11am
205 Enterprise Drive
Gadsden, AL 35904

Directions: From I-59: Take exit #181. Go left at the light and the hotel is on the right.

Hampton Inn (Jacksonville) (256) 782-0330

1041 JD&L DRIVE
JACKSONVILLE, AL 36265
Check in-3pm Check out- 12pm

Directions; From city center: Take Highway 21 South, 1/2 mile to hotel entrance, located on the right at JD&L Drive.

Continued on next page

Silver Lakes

ANNISTON/GADSDEN | 36 HOLES

Fairfield Inn & Suites-Gadsden (256) 538-2100

Check In-3pm CheckOut-12pm
 116 Walker St
 Gadsden, AL 35904

Directions: From Birmingham- Proceed out of airport along Airport Highway (the only exit road) for 1 mile. You will drive under the expressway overpass to I 59 North/20East. Stay on I 59 for 50 miles (approximately 45 minute ride) till Exit 181, Rainbow City/Attalla. At the end of ramp head north on Highway 77 for 1/2 mile to the first traffic light and turn right. There is a Cracker Barrel on your right. Travel 50 yards to stop sign and turn right. Hotel is 100 yards down Walker Street on your left to the stop sign and turn right onto Walker Street. The Fairfield Inn & Suites is 100 yards down on your left.

Fairfield Inn & Suites-Oxford (256) 831-1921

Check In-3pm CheckOut-12pm
 143 Colonial Drive
 Oxford, AL 36203

Directions: From Atlanta airport: Take Camp Creek Parkway North to Interstate 20 West. Travel approx 70 miles west on Interstate 20 to exit 188. Turn right off the exit and at the first traffic light turn left onto Jimmy Hinton Drive. Proceed to the stop sign and turn left onto Colonial Drive. The hotel will be on the left.

From Birmingham airport: Take Interstate 20 East approx 55 miles to exit 188. Turn left off the exit and at the second traffic light turn left onto Jimmy Hinton Drive. Proceed to the stop sign and turn left onto Colonial Drive. The hotel will be on the left.

TRAIL MILEAGE CHART									
	Auburn	Birmingham	Dothan	Greenville	Hoover	Huntsville	Mobile	Prattville	Shoals
Anniston	124	89	259	197	88	78	320	144	149

RESTAURANTS AND AREA ATTRACTIONS—GADSDEN

Restaurants: Mater’s Pizza, Top of the River, Pasghetti’s, The Fish Market

Attractions: Berman Museum of History, Noccalula Falls, Cultural Arts, Talladega Super-speedway

RESTAURANTS AND AREA ATTRACTIONS—ANNISTON

Restaurants: Victoria, Classic on Noble, Damn Yankees